
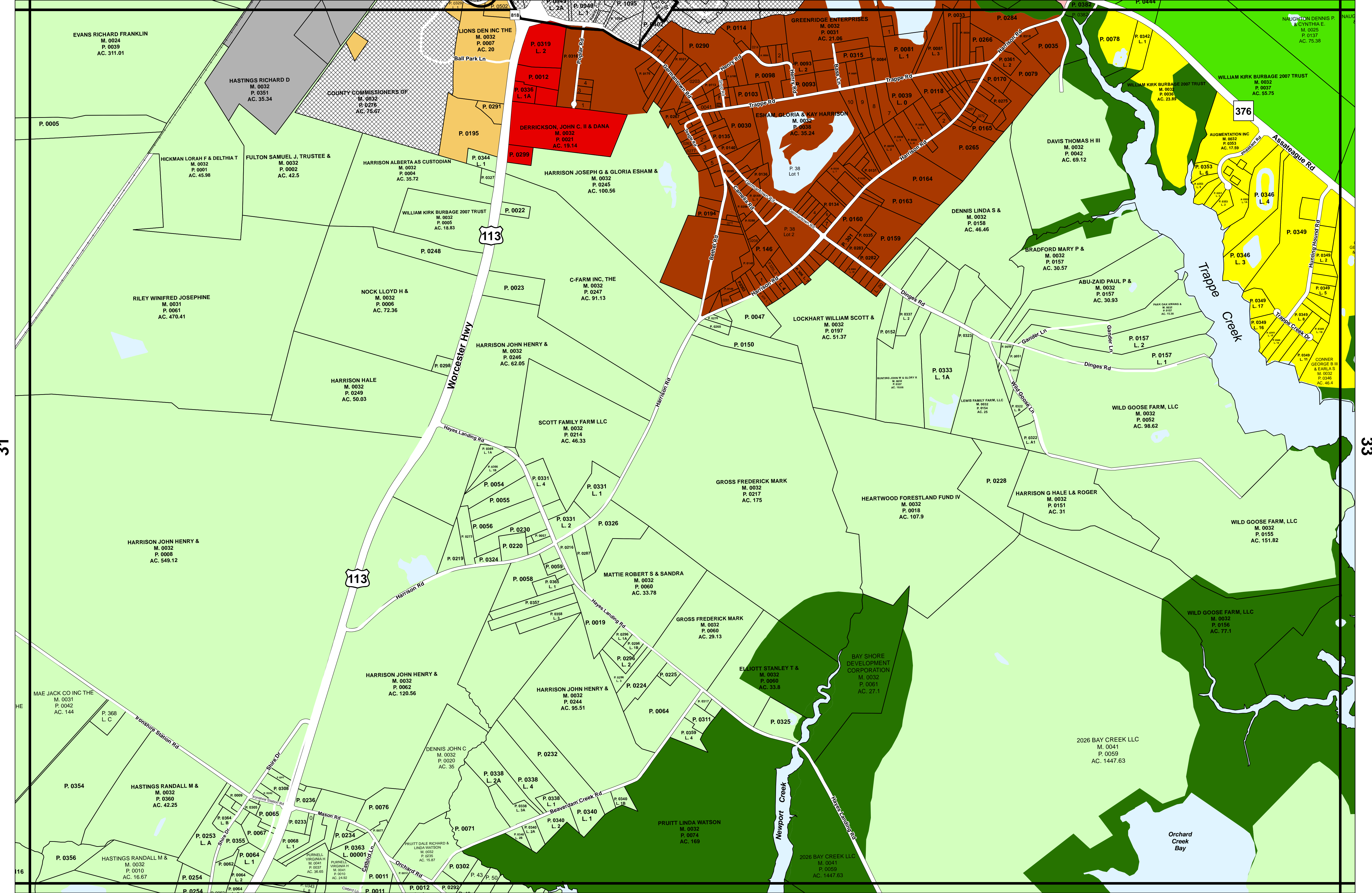


# Official Zoning Map

Map prepared by Worcester County Department of Development Review and Permitting, November 3, 2009.  
 Source: Worcester County Commissioners.

A1	RP	R2	I1	C1	V1
A2	E1	R3	I2	C2	MUN
CA	R1	R4	CM	C3	

# Tax Map 31

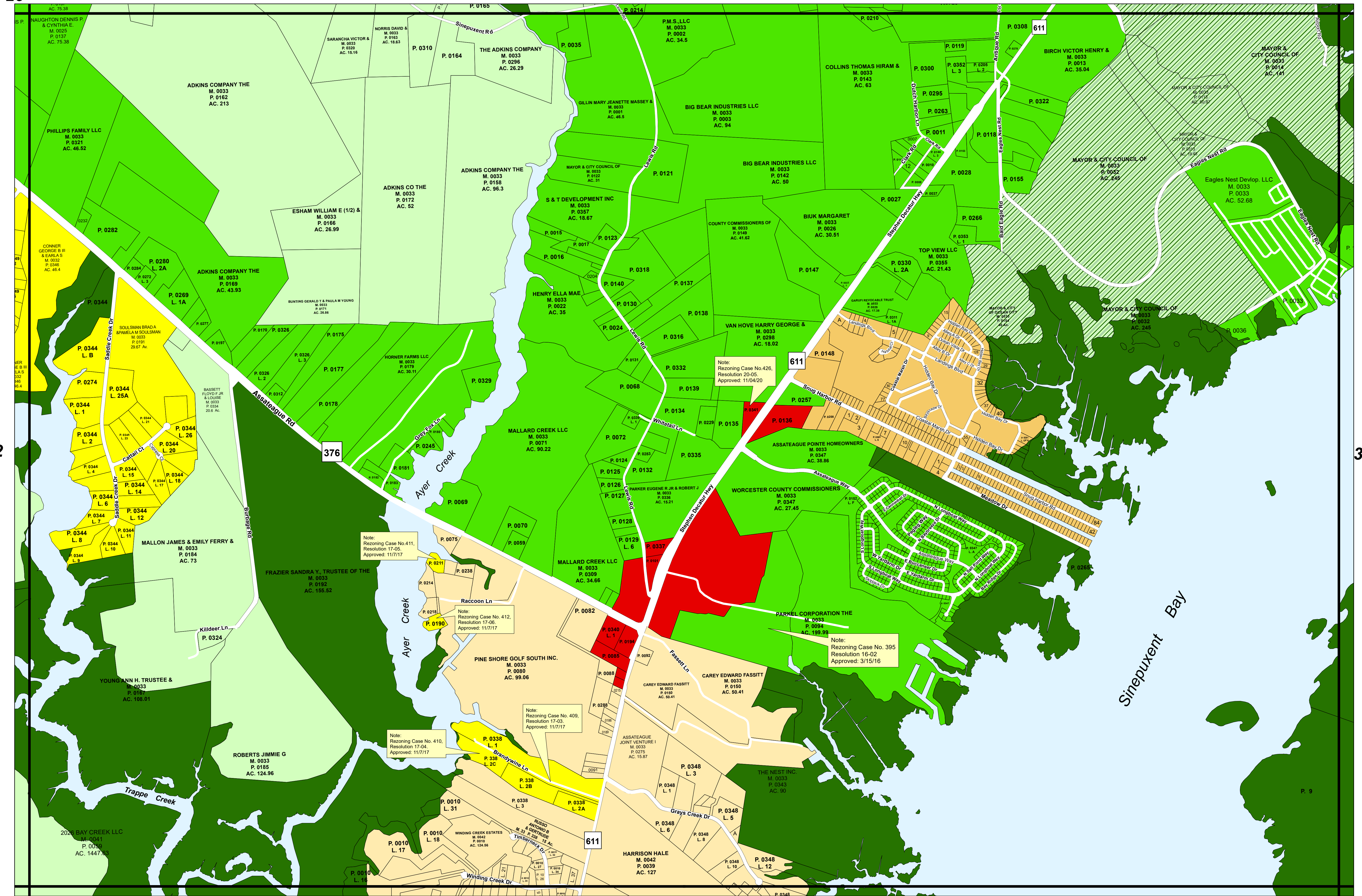


# Official Zoning Map

Map prepared by Worcester County Department of Development Review and Permitting, November 3, 2009.  
 Source: Worcester County Commissioners.

	A1		RP		R2		I1		C1		V1
	A2		E1		R3		I2		C2		MUN
	CA		R1		R4		CM		C3		

# Tax Map 32



Note:  
Rezoning Case No. 426,  
Resolution 20-05,  
Approved: 11/04/20

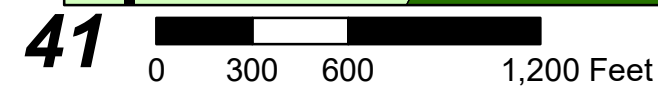
Note:  
Rezoning Case No. 411,  
Resolution 17-05,  
Approved: 11/7/17

Note:  
Rezoning Case No. 412,  
Resolution 17-06,  
Approved: 11/7/17

Note:  
Rezoning Case No. 395,  
Resolution 16-02,  
Approved: 3/15/16

Note:  
Rezoning Case No. 409,  
Resolution 17-03,  
Approved: 11/7/17

Note:  
Rezoning Case No. 410,  
Resolution 17-04,  
Approved: 11/7/17



Map prepared by Worcester County Department of Development Review and Permitting, November 3, 2009.  
Source: Worcester County Commissioners;  
UPDATED: Resolution No. 16-02, Effective 3/15/16, Case No. 395, Parcel 94;  
Resolution No. 17-03, Effective 11/07/17, Case No. 409, Parcel 338, Lots 1, 2A & 2B;  
Resolution No. 17-04, Effective 11/07/17, Case No. 410, Parcel 338, Lot 2C;  
Resolution No. 17-05, Effective 11/07/17, Case No. 411, Parcel 211;  
Resolution No. 17-06, Effective 11/07/17, Case No. 412, Parcel 190;  
Resolution No. 20-05, Effective 11/04/20, Case No. 426, Parcel 341.

### Official Zoning Map

A1	RP	R2	I1	C1	V1
A2	E1	R3	I2	C2	MUN
CA	R1	R4	CM	C3	

# Tax Map 33

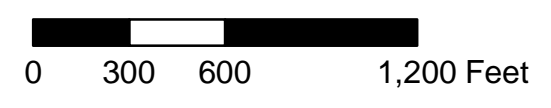
26

27



33

42

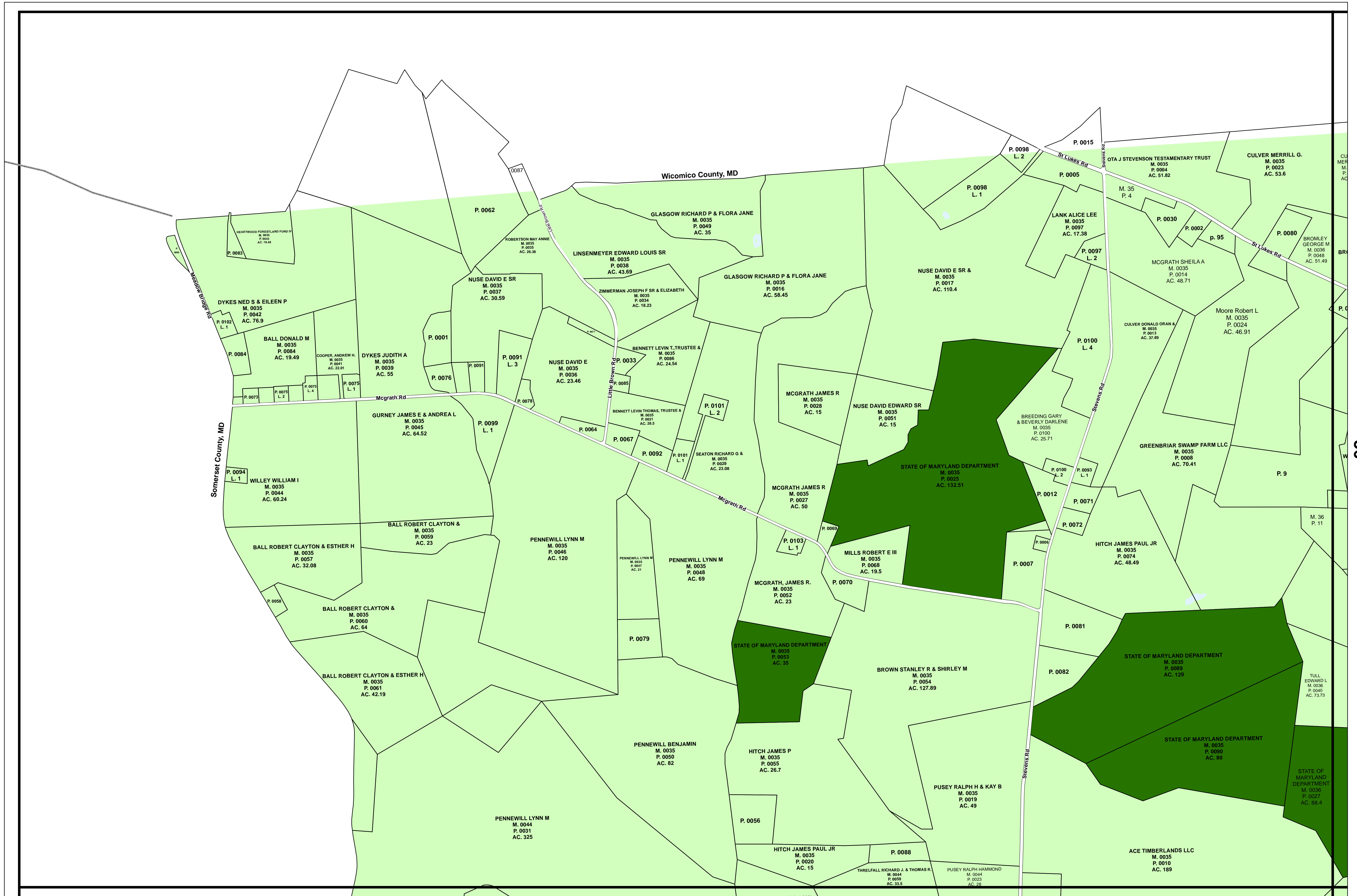


# Official Zoning Map

Map prepared by Worcester County Department of Development Review and Permitting, November 3, 2009.  
 Source: Worcester County Commissioners.

A1	RP	R2	I1	C1	V1
A2	E1	R3	I2	C2	MUN
CA	R1	R4	CM	C3	

# Tax Map 34



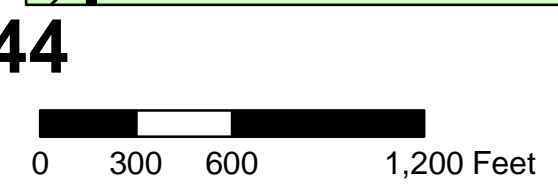
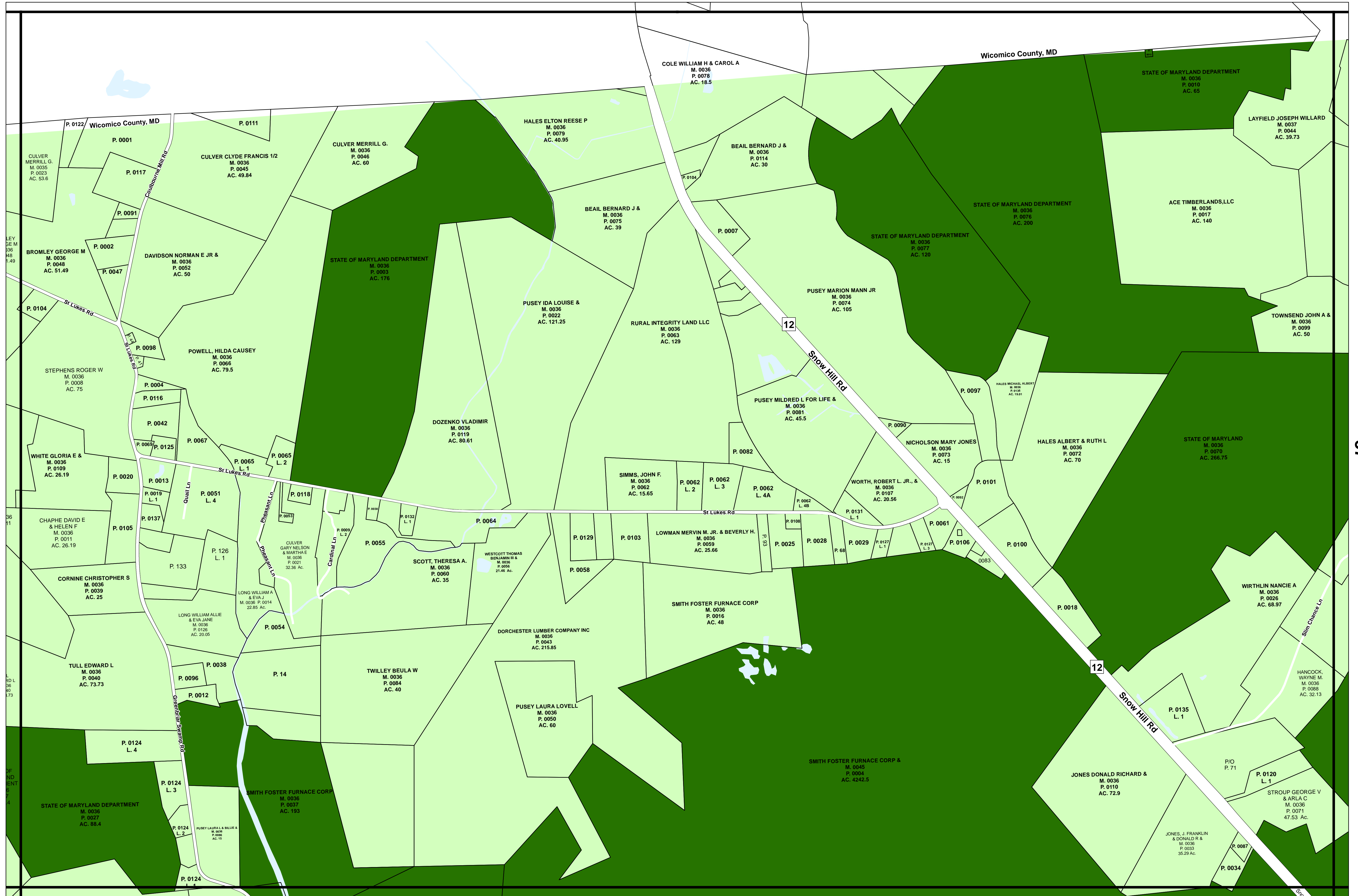
0 300 600 1,200 Feet

# Official Zoning Map

Map prepared by Worcester County Department of Development Review and Permitting, November 3, 2009.  
Source: Worcester County Commissioners.

	A1		RP		R2		I1		C1		V1
	A2		E1		R3		I2		C2		MUN
	CA		R1		R4		CM		C3		

# Tax Map 35

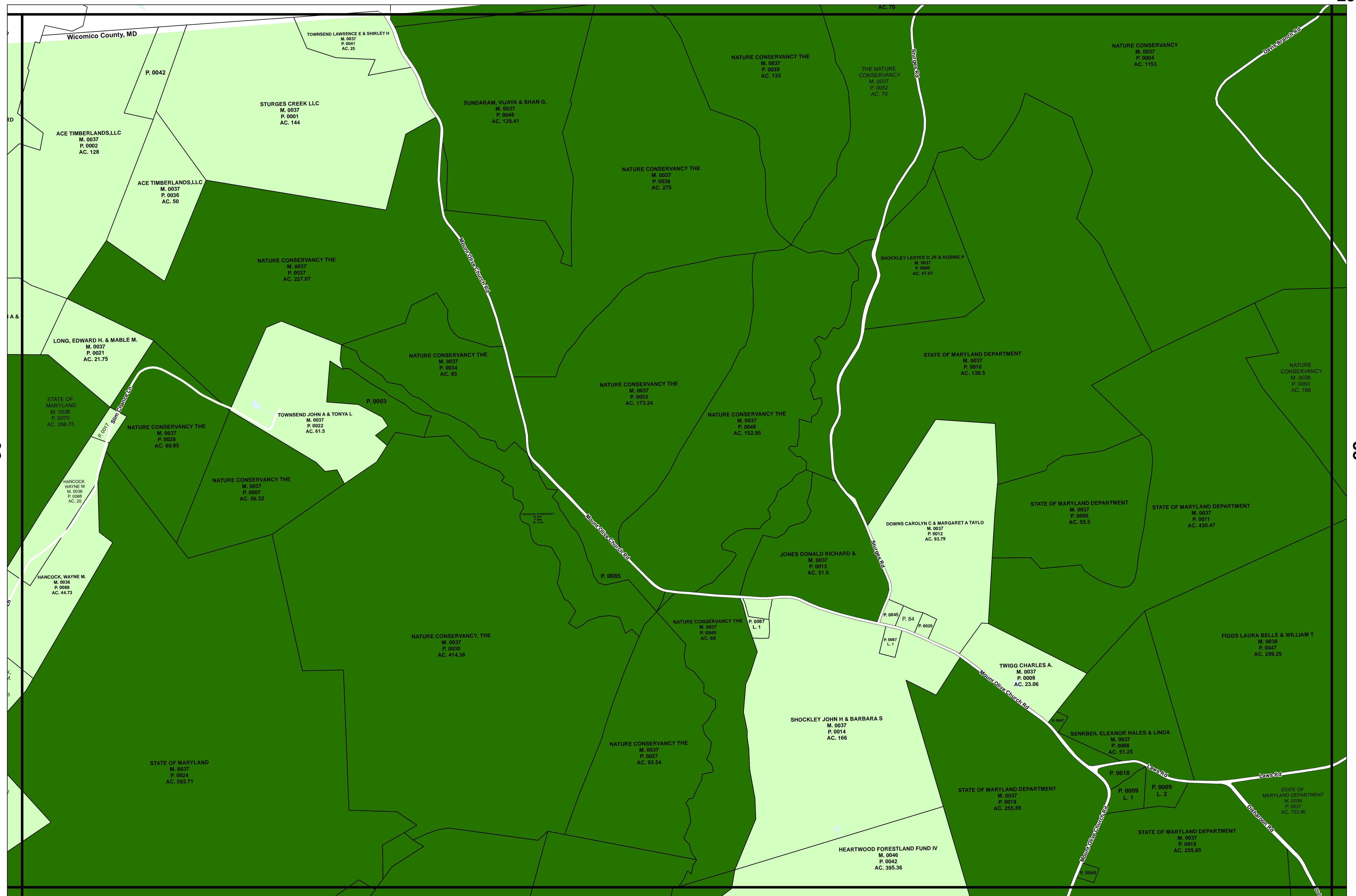


# Official Zoning Map

Map prepared by Worcester County Department of Development Review and Permitting, November 3, 2009.  
 Source: Worcester County Commissioners.

A1	RP	R2	I1	C1	V1
A2	E1	R3	I2	C2	MUN
CA	R1	R4	CM	C3	

# Tax Map 36



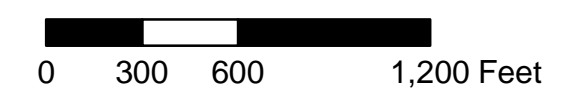
36

38

45

46

47

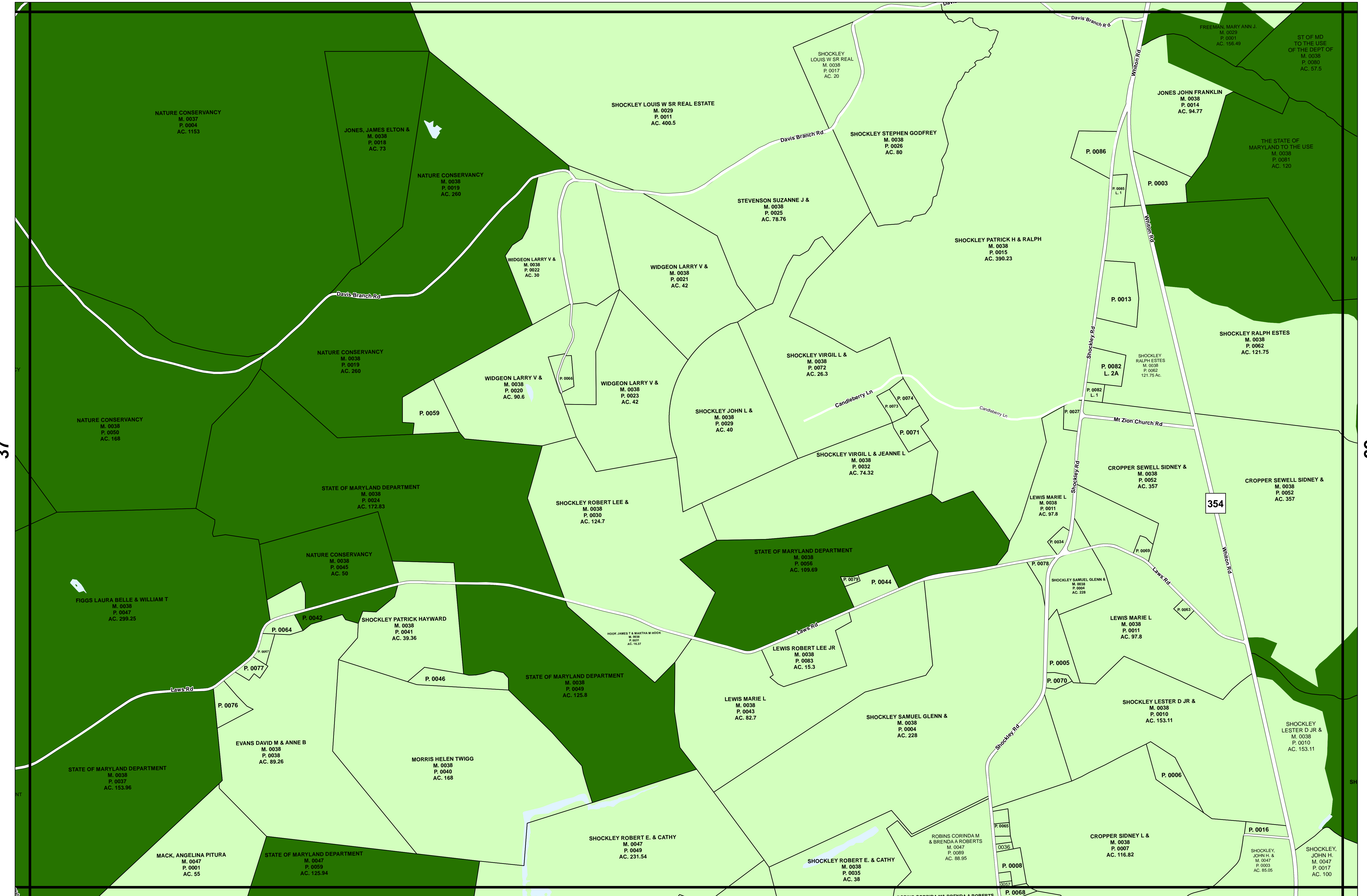


# Official Zoning Map

Map prepared by Worcester County Department of Development Review and Permitting, November 3, 2009.  
 Source: Worcester County Commissioners.

	A1		RP		R2		I1		C1		V1
	A2		E1		R3		I2		C2		MUN
	CA		R1		R4		CM		C3		

# Tax Map 37



0 300 600 1,200 Feet


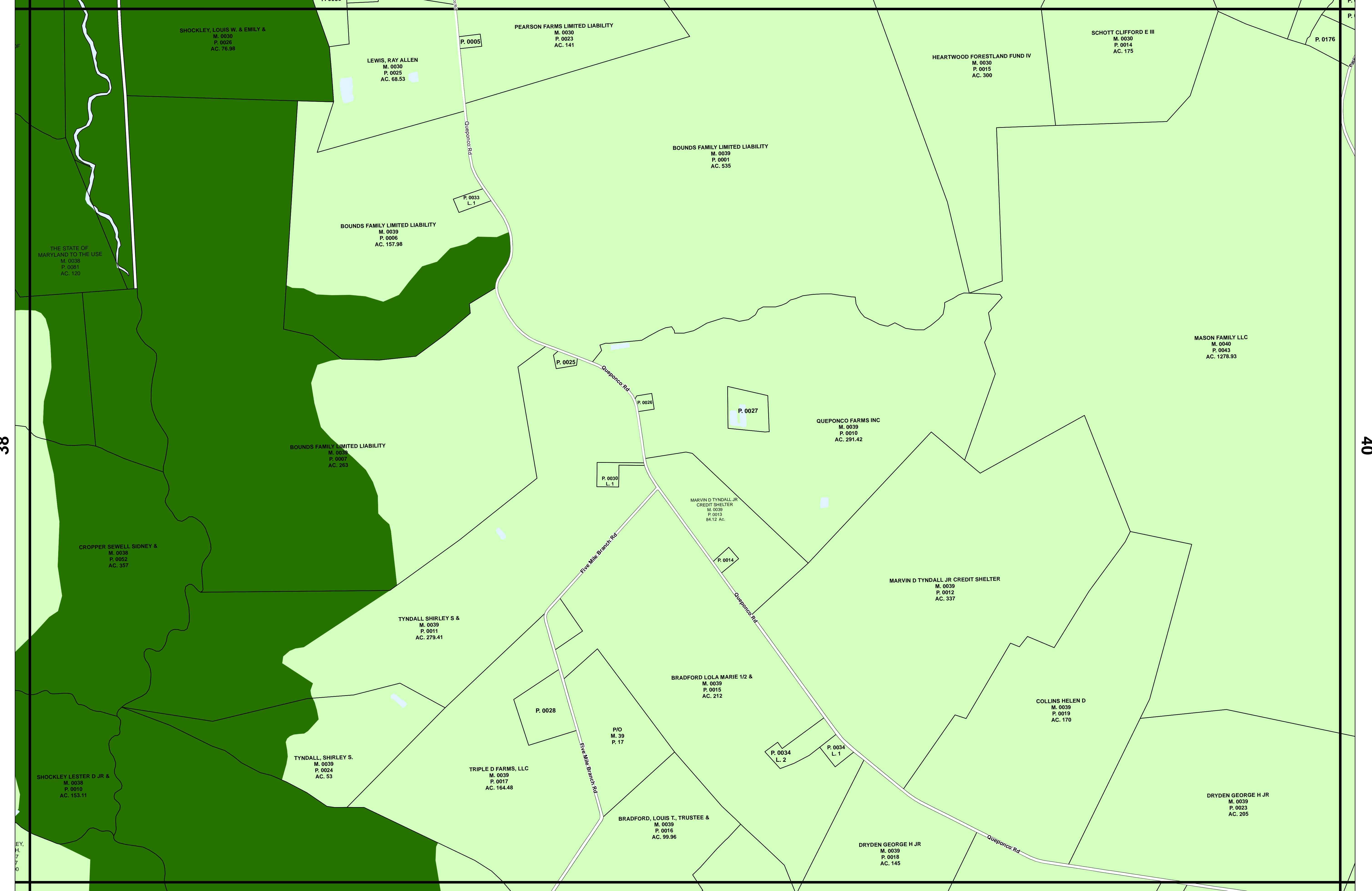
# Official Zoning Map

Map prepared by Worcester County Department of Development Review and Permitting, November 3, 2009.  
Source: Worcester County Commissioners.

A1	RP	R2	I1	C1	V1
A2	E1	R3	I2	C2	MUN
CA	R1	R4	CM	C3	

# Tax Map 38



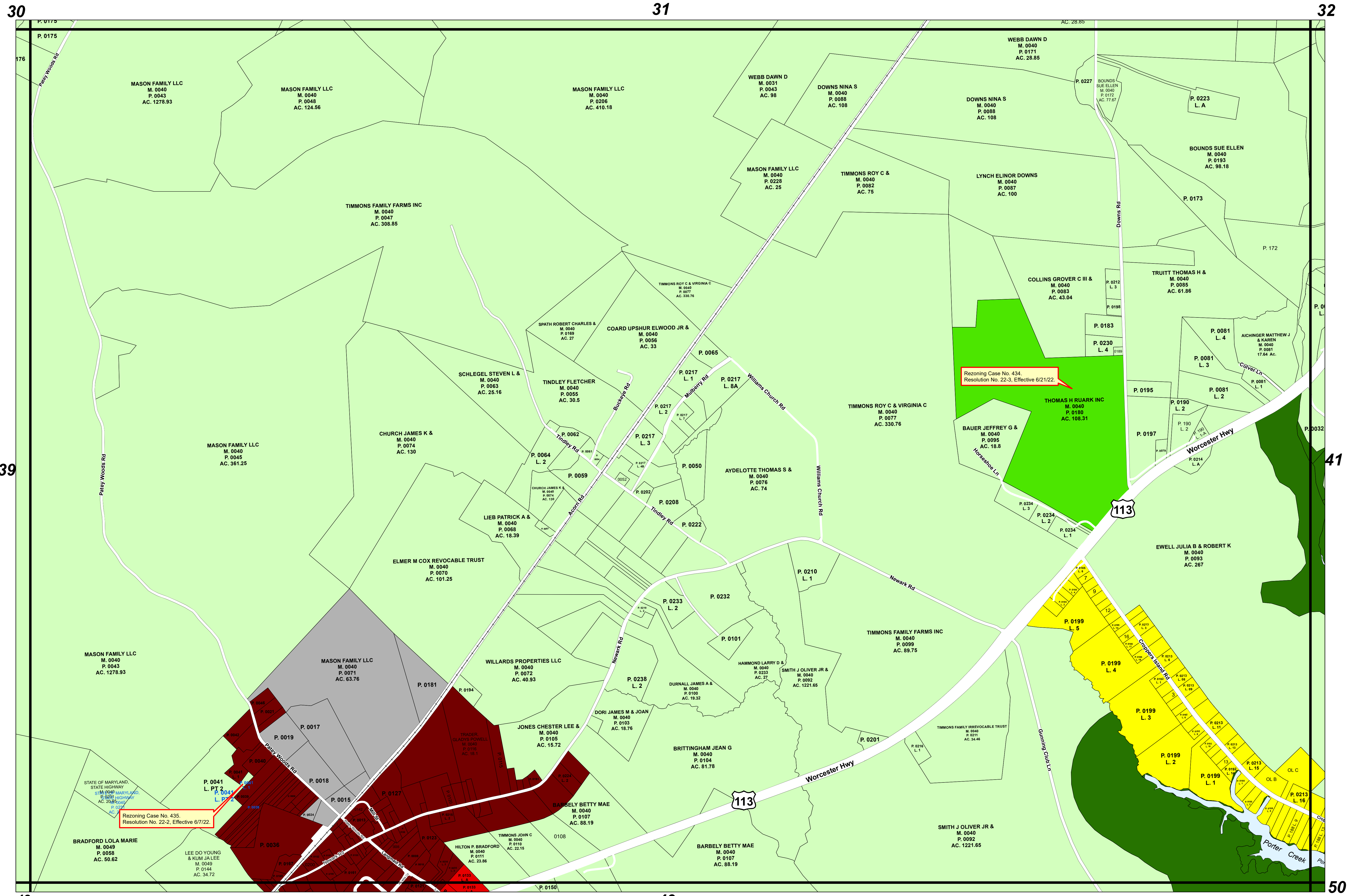


# Official Zoning Map

Map prepared by Worcester County Department of Development Review and Permitting, November 3, 2009.  
 Source: Worcester County Commissioners.

	A1		RP		R2		I1		C1		V1
	A2		E1		R3		I2		C2		MUN
	CA		R1		R4		CM		C3		

# Tax Map 39



30

31

32

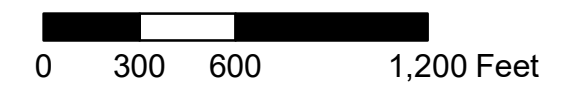
39

41

48

49

50



**Official Zoning Map**

Map prepared by Worcester County Department of Development Review and Permitting, November 3, 2009.  
 Source: Worcester County Commissioners.  
 Updated: Resolution No. 22-2, Effective 6/7/22, Case No. 435. Resolution No. 22-3, Effective 6/21/22, Case No. 434.

	A1		RP		R2		I1		C1		V1
	A2		E1		R3		I2		C2		MUN
	CA		R1		R4		CM		C3		

**Tax Map 40**